





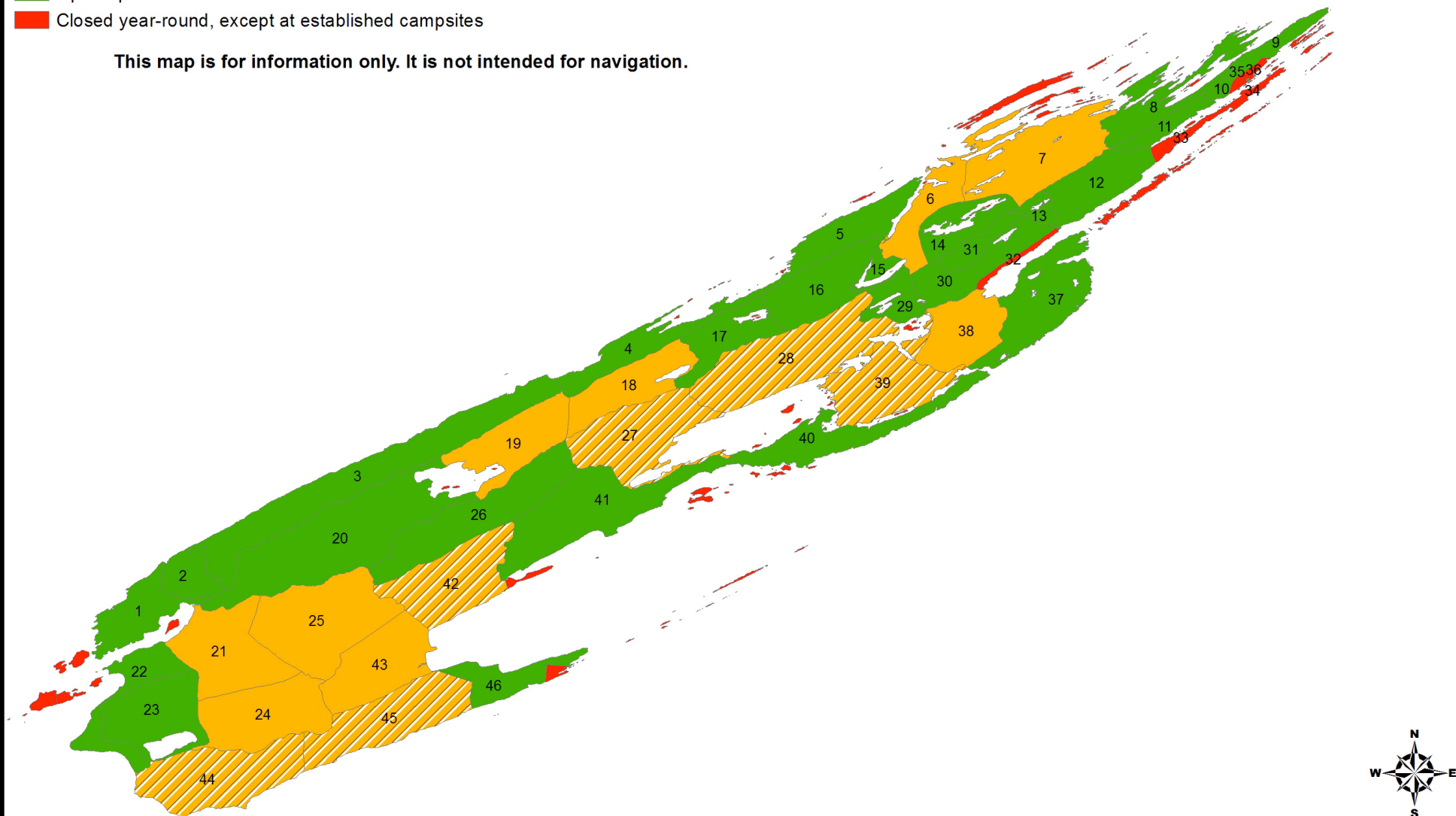


Backcountry camping zones

Legend

-  Closed Apr 16- Sept 1, except within 1/4 mile of Siskiwit, Intermediate, Wood, Whittlesay, and Lake Superior shores
-  Closed Apr 16- Sept 1
-  Open Apr 16- Oct 31
-  Closed year-round, except at established campsites

This map is for information only. It is not intended for navigation.



Map revised 3/2012 by Paul Brown, ISRO-NRM

0 10 Miles

0 10 Kilometers